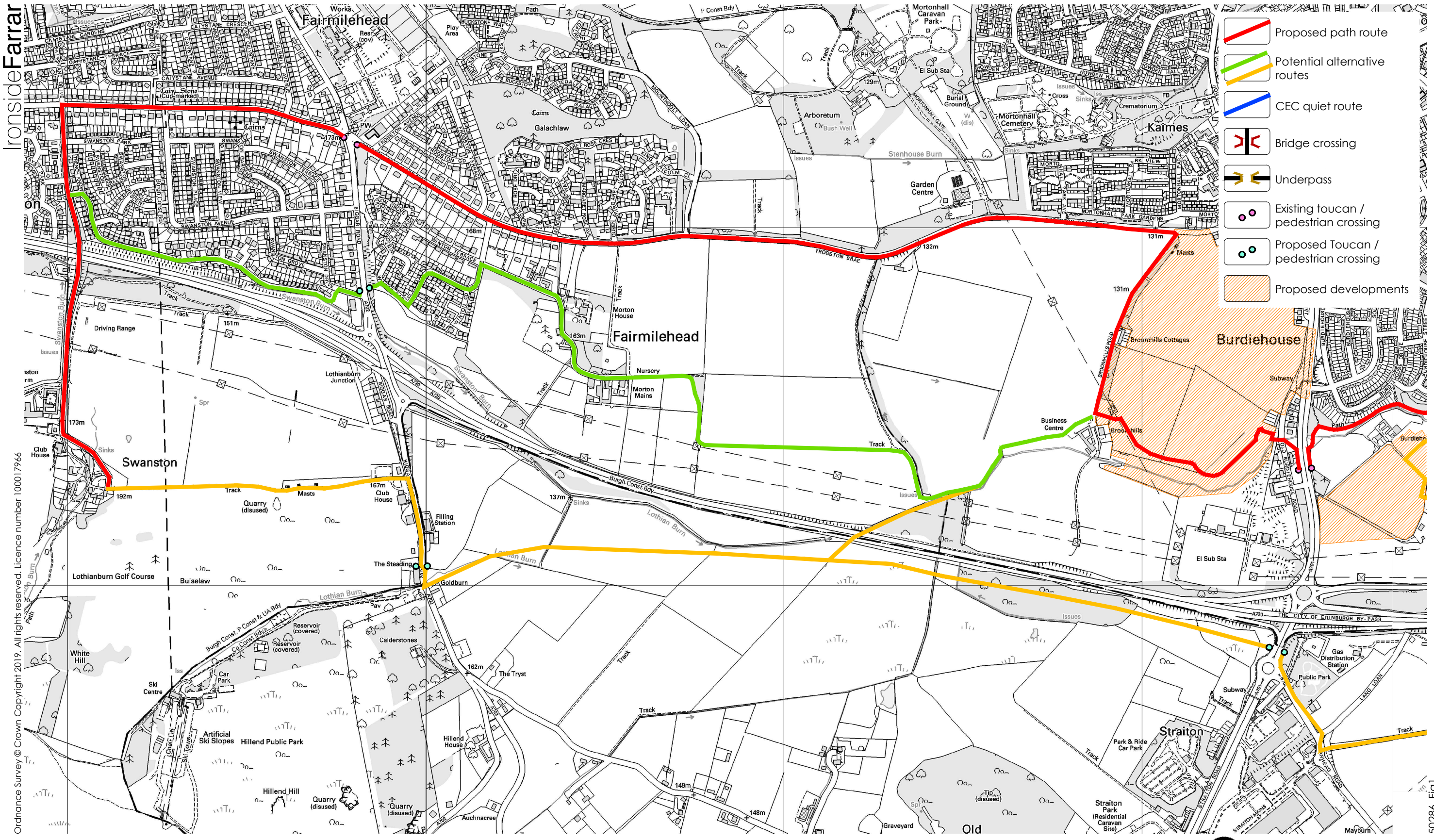










FIGURE 1d PENTLANDS TO PORTOBELLO WALKING / CYCLING ROUTE



-  Proposed path route
-  Potential alternative routes
-  CEC quiet route
-  Bridge crossing
-  Underpass
-  Existing toucan / pedestrian crossing
-  Proposed Toucan / pedestrian crossing
-  Proposed developments

Ordnance Survey © Crown Copyright 2019. All rights reserved. Licence number 100017966

50286_Fig1

